



Location: ACL1 - City Hall

Report on 24-hour TSP monitoring

Action Level ($\mu\text{g}/\text{m}^3$) - 163
Limit Level ($\mu\text{g}/\text{m}^3$) - 260

Date	Sampling Time	Weather Condition	Filter paper no.	Filter Weight, g		Elapse Time, hr		Sampling Time, hr	Flow Rate, m^3/min			Total Volume, m^3	TSP Level, $\mu\text{g}/\text{m}^3$
				Initial	Final	Initial	Final		Initial, Q_{si}	Final, Q_{sf}	Average		
02-May-18	08:00	Cloudy	25413	2.6734	2.7445	3712.51	3736.51	24.00	0.80	0.80	0.80	1153	61.7
08-May-18	08:00	Rainy	25311	2.6722	2.7296	3739.51	3763.51	24.00	0.80	0.81	0.80	1158	49.6
14-May-18	08:00	Fine	25529	2.6903	2.7354	3766.51	3790.51	24.00	0.86	0.86	0.86	1234	36.6
19-May-18	08:00	Fine	25633	2.6587	2.7008	3793.51	3817.51	24.00	0.85	0.85	0.85	1230	34.2
25-May-18	08:00	Cloudy	25687	2.6768	2.7076	3820.51	3844.51	24.00	0.85	0.85	0.85	1228	25.1
31-May-18	08:00	Fine	25303	2.6814	2.7534	3847.51	3871.51	24.00	0.85	0.86	0.85	1230	58.5

Report on 1-hour TSP monitoring

Action Level ($\mu\text{g}/\text{m}^3$) - 460
Limit Level ($\mu\text{g}/\text{m}^3$) - 500

Date	Sampling Time	Weather Condition	Filter paper no.	Filter Weight, g		Elapse Time, hr		Sampling Time, hr	Flow Rate, m^3/min			Total Volume, m^3	TSP Level, $\mu\text{g}/\text{m}^3$
				Initial	Final	Initial	Final		Initial, Q_{si}	Final, Q_{sf}	Average		
03-May-18	09:09	Cloudy	25409	2.6638	2.6696	3736.51	3737.51	1.00	0.80	0.80	0.80	48	120.5
03-May-18	10:18	Cloudy	25406	2.6613	2.6667	3737.51	3738.51	1.00	0.80	0.80	0.80	48	112.2
03-May-18	13:00	Cloudy	25403	2.6547	2.6610	3738.51	3739.51	1.00	0.80	0.80	0.80	48	130.9
09-May-18	09:47	Rainy	25540	2.6843	2.6868	3763.51	3764.51	1.00	0.68	0.68	0.68	41	61.5
09-May-18	11:00	Rainy	25537	2.6917	2.6947	3764.51	3765.51	1.00	0.68	0.68	0.68	41	73.8
09-May-18	15:00	Rainy	25534	2.6879	2.6909	3765.51	3766.51	1.00	0.68	0.68	0.68	41	73.8
15-May-18	08:35	Fine	25068	2.6511	2.6521	3790.51	3791.51	1.00	0.73	0.73	0.73	44	22.8
15-May-18	10:02	Fine	25620	2.6857	2.6867	3791.51	3792.51	1.00	0.73	0.73	0.73	44	22.8
15-May-18	13:00	Fine	25621	2.6653	2.6663	3792.51	3793.51	1.00	0.73	0.73	0.73	44	22.8
21-May-18	08:30	Fine	25664	2.6562	2.6626	3817.51	3818.51	1.00	0.86	0.86	0.86	51	124.7
21-May-18	10:17	Fine	25744	2.6645	2.6673	3818.51	3819.51	1.00	0.86	0.86	0.86	51	54.6
21-May-18	13:25	Fine	25765	2.6746	2.6766	3819.51	3820.51	1.00	0.86	0.86	0.86	51	39.0
26-May-18	09:09	Cloudy	25527	2.6731	2.6760	3844.51	3845.51	1.00	0.85	0.85	0.85	51	56.7
26-May-18	10:15	Cloudy	25309	2.6841	2.6868	3845.51	3846.51	1.00	0.85	0.85	0.85	51	52.8
26-May-18	13:00	Cloudy	25306	2.6861	2.6884	3846.51	3847.51	1.00	0.85	0.85	0.85	51	45.0
01-Jun-18	08:48	Cloudy	25300	2.6799	2.6857	3871.51	3872.51	1.00	0.86	0.86	0.86	51	113.0
01-Jun-18	09:50	Cloudy	25686	2.6592	2.6638	3872.51	3873.51	1.00	0.86	0.86	0.86	51	89.7
01-Jun-18	11:00	Cloudy	25681	2.6786	2.6822	3873.51	3874.51	1.00	0.86	0.86	0.86	51	70.2



Location: ACL2a - Contractor HK/2012/08 Site office

Report on 24-hour TSP monitoring
Action Level ($\mu\text{g}/\text{m}^3$) - 187.3
Limit Level ($\mu\text{g}/\text{m}^3$) - 260

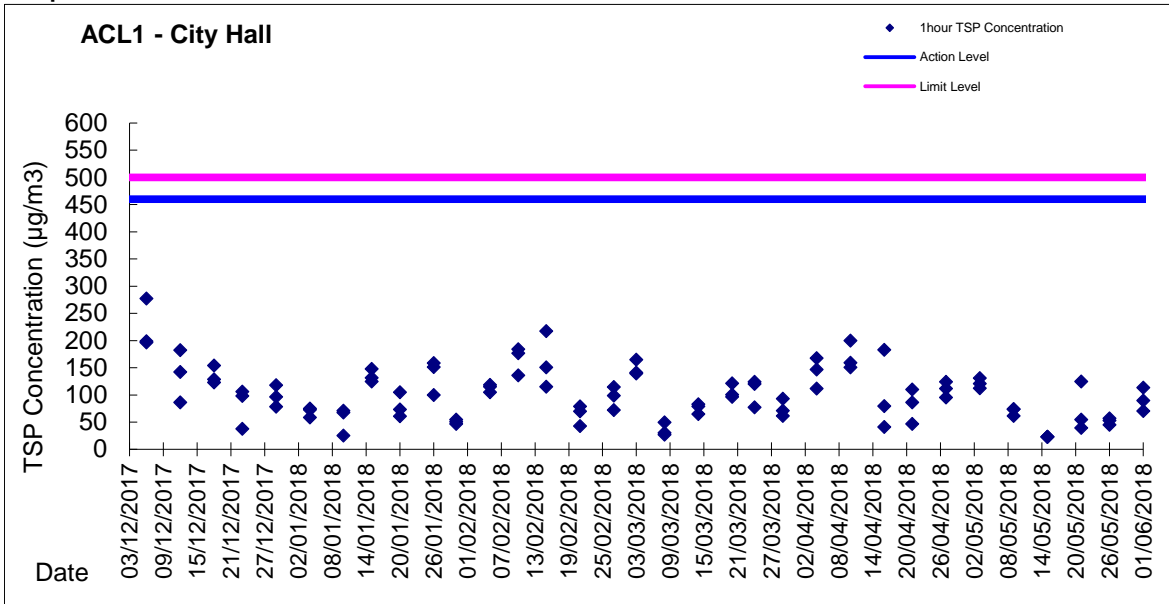
Date	Sampling Time	Weather Condition	Filter paper no.	Filter Weight, g		Elapse Time, hr		Sampling Time, hr	Flow Rate, m^3/min			Total Volume, m^3	TSP Level, $\mu\text{g}/\text{m}^3$
				Initial	Final	Initial	Final		Initial, Q_{si}	Final, Q_{sf}	Average		
02-May-18	08:00	Cloudy	25284	2.6674	2.7343	8909.85	8933.85	24.00	1.09	1.09	1.09	1571	42.6
08-May-18	08:00	Rainy	25459	2.6878	2.7401	8936.85	8960.85	24.00	1.09	1.10	1.09	1575	33.2
14-May-18	08:00	Fine	25584	2.6858	2.7249	8963.85	8987.85	24.00	1.03	1.03	1.03	1478	26.5
19-May-18	08:00	Fine	25637	2.6621	2.7012	8990.85	9014.85	24.00	1.02	1.02	1.02	1474	26.5
25-May-18	08:00	Cloudy	25762	2.6826	2.7043	9017.85	9041.85	24.00	1.02	1.02	1.02	1473	14.7
31-May-18	08:00	Fine	25887	2.6408	2.6845	9044.85	9068.85	24.00	1.02	1.02	1.02	1475	29.6

Report on 1-hour TSP monitoring
Action Level ($\mu\text{g}/\text{m}^3$) - 300.1
Limit Level ($\mu\text{g}/\text{m}^3$) - 500

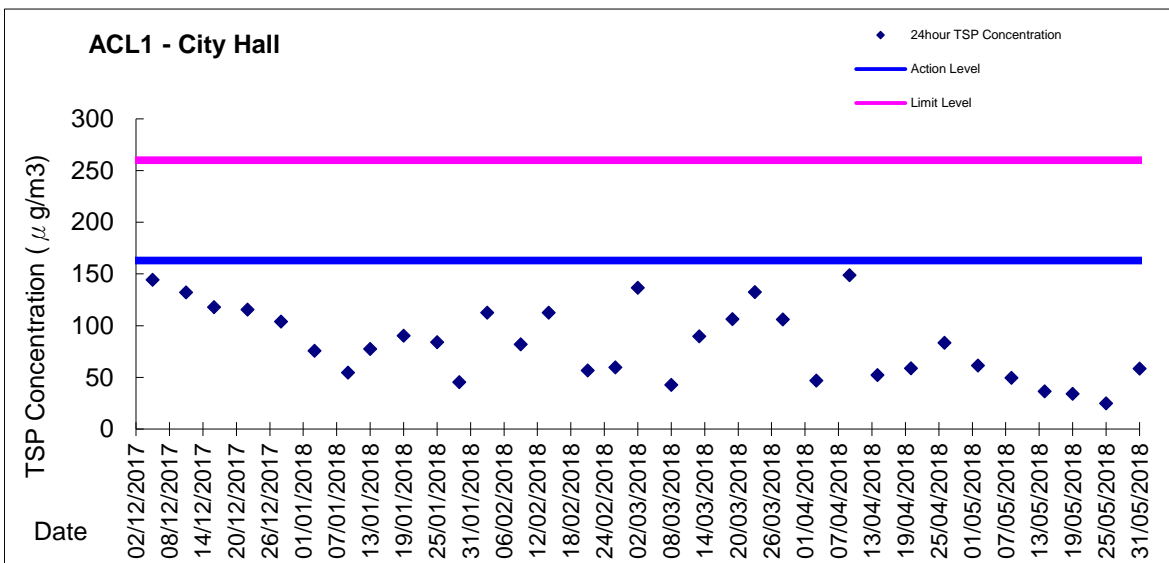
Date	Sampling Time	Weather Condition	Filter paper no.	Filter Weight, g		Elapse Time, hr		Sampling Time, hr	Flow Rate, m^3/min			Total Volume, m^3	TSP Level, $\mu\text{g}/\text{m}^3$
				Initial	Final	Initial	Final		Initial, Q_{si}	Final, Q_{sf}	Average		
03-May-18	08:15	Cloudy	25122	2.6528	2.6621	8933.85	8934.85	1.00	1.09	1.09	1.09	66	141.9
03-May-18	09:30	Cloudy	25433	2.6608	2.6642	8934.85	8935.85	1.00	1.09	1.09	1.09	66	51.9
03-May-18	10:35	Cloudy	25464	2.6567	2.6613	8935.85	8936.85	1.00	1.09	1.09	1.09	66	70.2
09-May-18	08:15	Rainy	25548	2.6844	2.6881	8960.85	8961.85	1.00	1.10	1.10	1.10	66	56.3
09-May-18	09:35	Rainy	25587	2.6873	2.6900	8961.85	8962.85	1.00	1.10	1.10	1.10	66	41.1
09-May-18	10:37	Rainy	25558	2.6771	2.6800	8962.85	8963.85	1.00	1.10	1.10	1.10	66	44.1
15-May-18	08:10	Fine	25570	2.6888	2.6913	8987.85	8988.85	1.00	1.03	1.03	1.03	62	40.6
15-May-18	09:50	Fine	25656	2.6767	2.6777	8988.85	8989.85	1.00	1.03	1.03	1.03	62	16.2
15-May-18	13:00	Fine	25647	2.6731	2.6747	8989.85	8990.85	1.00	1.03	1.03	1.03	62	26.0
21-May-18	08:14	Fine	25667	2.6707	2.6757	9014.85	9015.85	1.00	1.02	1.02	1.02	61	81.3
21-May-18	10:05	Fine	25770	2.6805	2.6848	9015.85	9016.85	1.00	1.02	1.02	1.02	61	69.9
21-May-18	14:05	Fine	25750	2.6763	2.6780	9016.85	9017.85	1.00	1.02	1.02	1.02	61	27.6
26-May-18	13:00	Cloudy	25730	2.6842	2.6861	9041.85	9042.85	1.00	1.02	1.02	1.02	61	31.0
26-May-18	14:35	Cloudy	25725	2.6709	2.6749	9042.85	9043.85	1.00	1.02	1.02	1.02	61	65.2
26-May-18	15:55	Cloudy	25722	2.6778	2.6833	9043.85	9044.85	1.00	1.02	1.02	1.02	61	89.7
01-Jun-18	08:25	Cloudy	25884	2.6394	2.6419	9068.85	9069.85	1.00	1.02	1.02	1.02	61	40.7
01-Jun-18	09:35	Cloudy	25877	2.6558	2.6589	9069.85	9070.85	1.00	1.02	1.02	1.02	61	50.4
01-Jun-18	13:00	Cloudy	25171	2.6666	2.6691	9070.85	9071.85	1.00	1.02	1.02	1.02	61	40.7



Graphic Presentation of 1 hour TSP Result

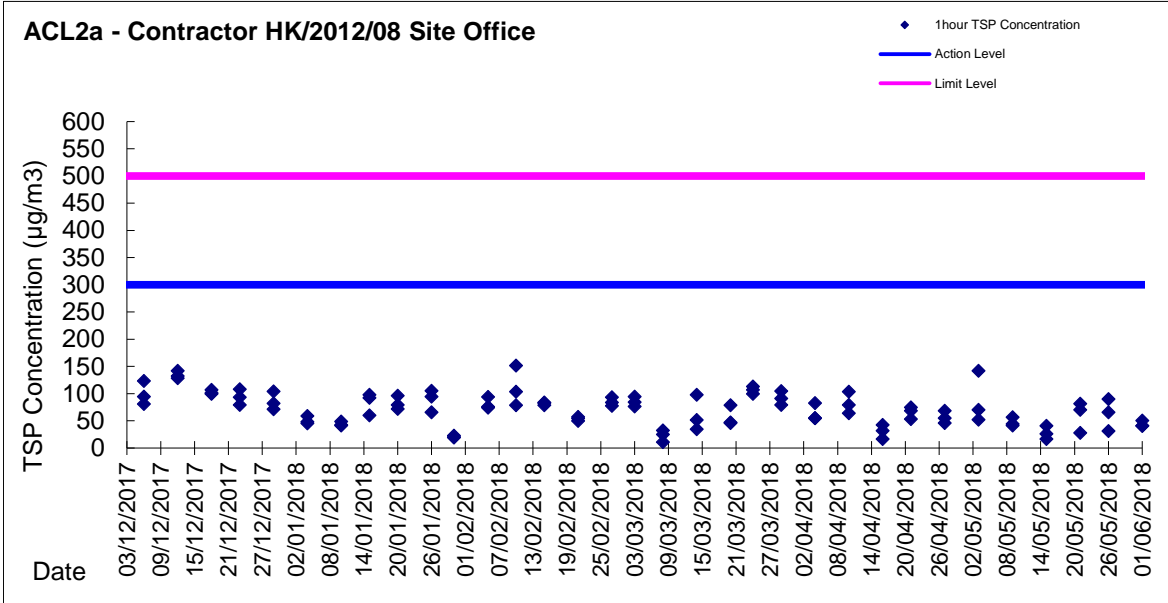


Graphic Presentation of 24 hour TSP Result





Graphic Presentation of 1 hour TSP Result



Graphic Presentation of 24 hour TSP Result

